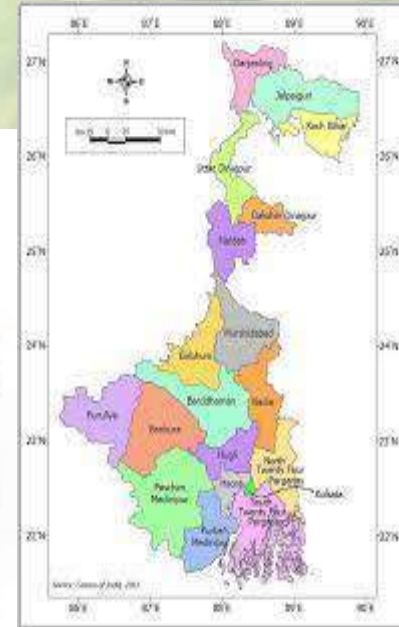




VNR

[www.vnrseeds.com](http://www.vnrseeds.com)

vnrseeds  
Corporate Farmer Strategy



# Cultivation in West Bengal

**Jan-23 .**



VNR

[www.vnrseeds.com](http://www.vnrseeds.com)

vnrseeds  
Corporate Sustainment Strategy

# Content

- **Introduction**
- **Common Overview**
- **Agro Climatic Zones of West Bengal**
- ***HQ- 1(Ranaghat)***
- ***HQ-2(Jhargram)***
- ***HQ-3(Berhampur)***
- ***HQ-4(Purulia)***
- ***References***



[www.vnrseeds.com](http://www.vnrseeds.com)

vnrseeds  
Corporate Sustainment Strategy

# Introduction

- West Bengal constitutes 8% of the India's total population.
- Majority(85%) of people are fully depended on the Agriculture.
- Paddy is the staple food production in West Bengal.
- Other food production in West Bengal includes Maize, Pulses, Oilseeds, Vegetables, Wheat, Barley & Potatoes.
- Also West Bengal's Agriculture meets about 66% of India's Jute needs.
- The other 2 most widely growing crops are Tobacco & Sugarcane.



VNR

www.vnrseeds.com



## West Bengal

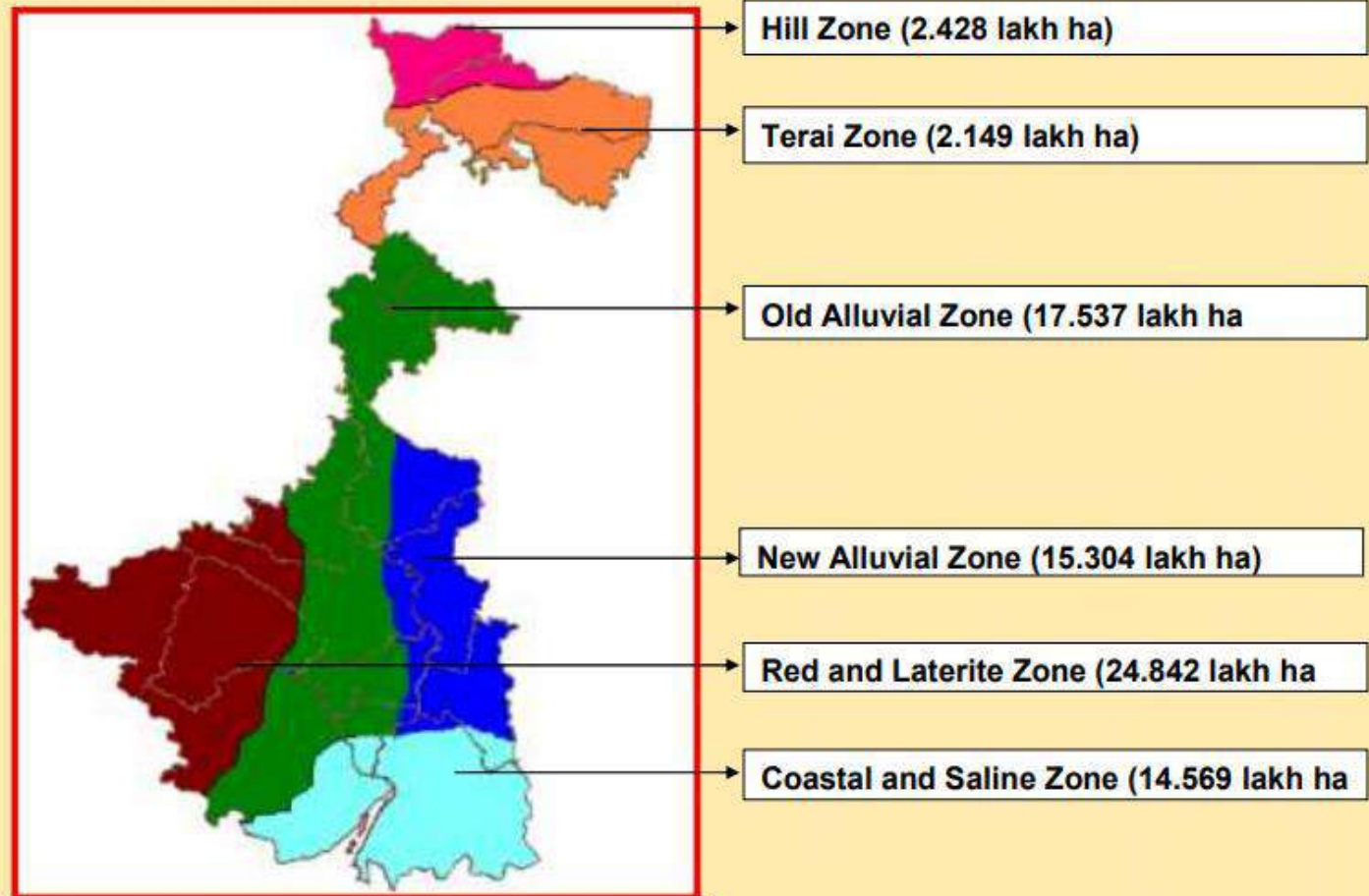
- Total Districts- 23
- Their Headquarters.



VNR

www.vnrseel.com

## Agro climatic zones of West Bengal



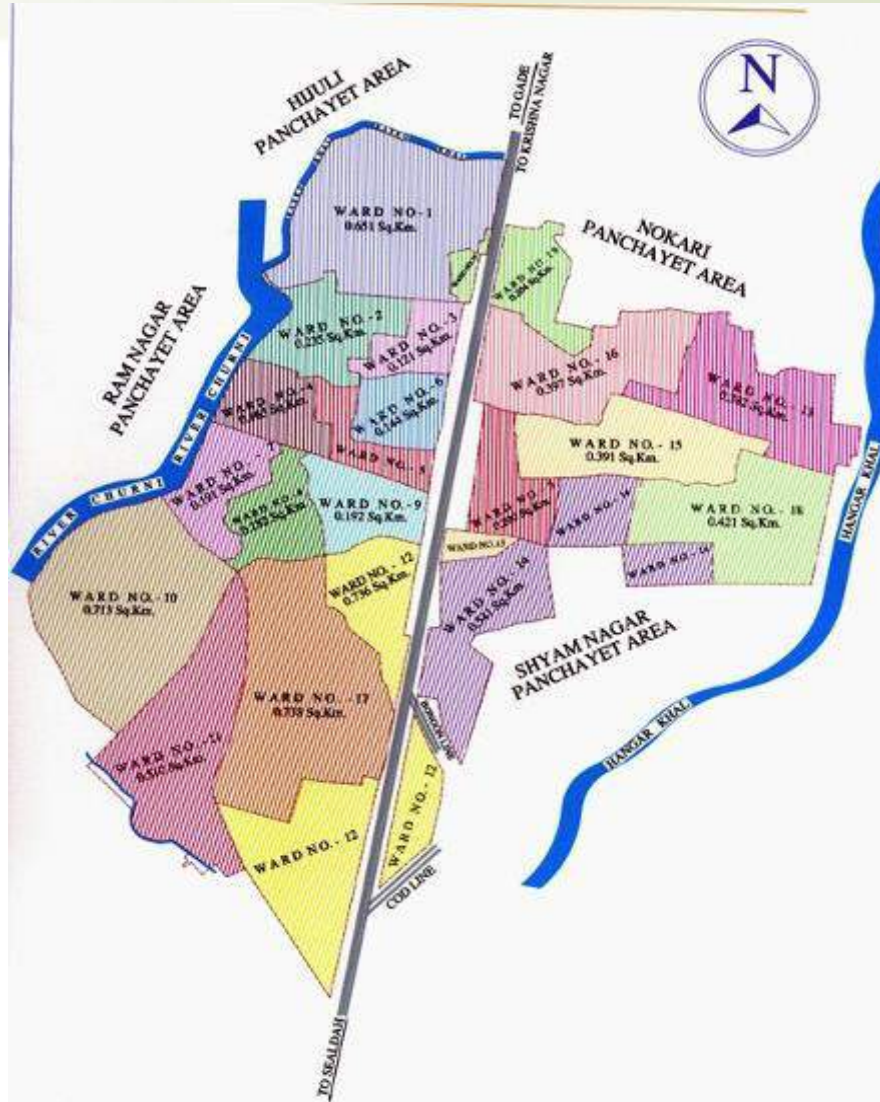
**AGRO-CLIMATIC ZONES OF WEST BENGAL**



VNR

www.vnrseeds.com

# HQ- 1(Ranaghat)





VNR

www.vnrseeds.com

vnrseeds  
Corporate Sowing Strategy

# Hooghly



- **Vegetable crops- Brinjal, Cucurbits, Onion, Cauliflower, Cabbage & Okra.**
- Total cultivated area- 220350 ha.
- Crop Intensity- 249%.
- Irrigated land- 71%.
- Small & Marginal farmers- 88%.
- It is one of the Agro based industrial district.



www.vnrseeds.com

# Howrah

Sourav Manna



Sourav Manna

- **Vegetables- Brinjal, Cucurbits, Okra, Cauliflower, Cabbage & Tomato.**
- Net cultivated area- 84900 ha.
- Small & Marginal farmer- 89%.
- Max land are covered under irrigation system.
- **Total vegetable cultivated land- 76743 ha.**





www.vnrseeds.com

# Nadia



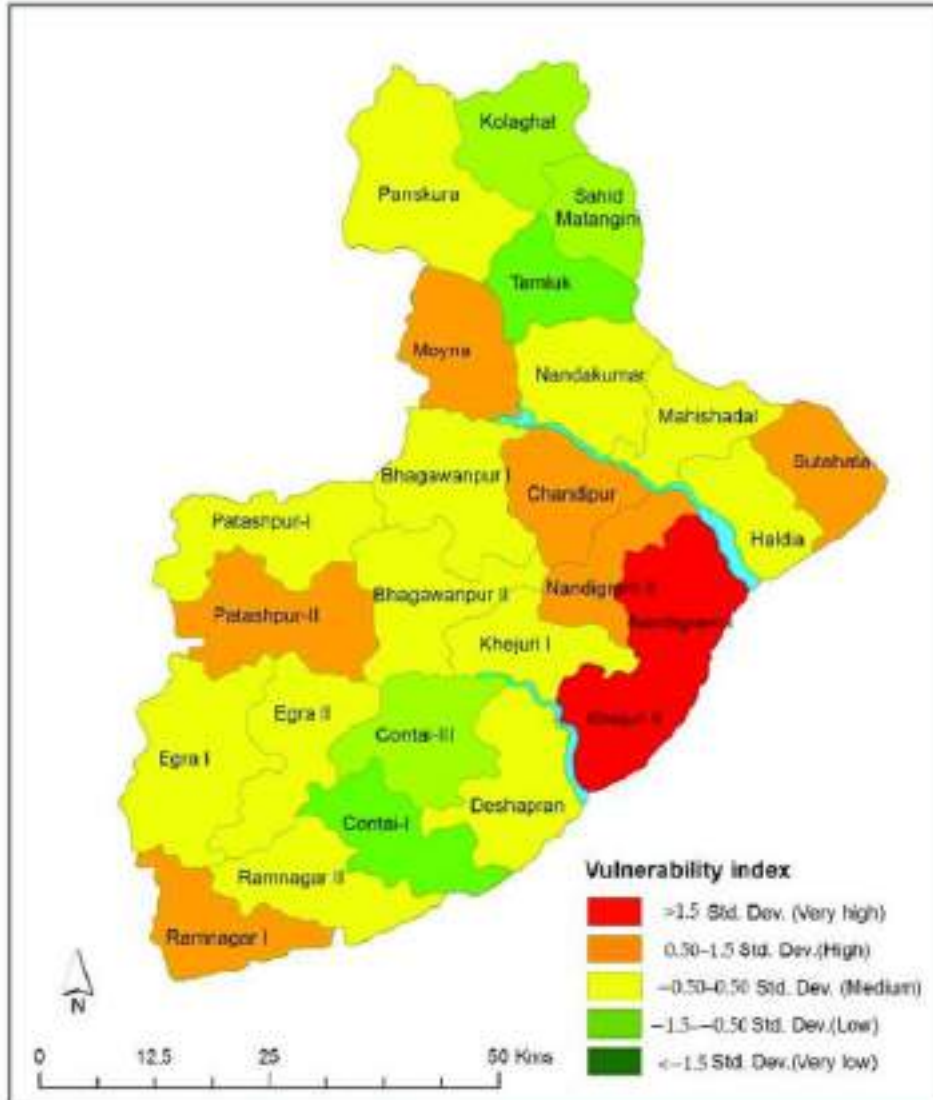
- **Vegetable crops- Brinjal, Cauliflower, Cabbage, Tomato, Peas & Cucurbits.**
- Total cultivated land- 280800 ha.
- Crop Intensity- 249%
- Total Irrigated area- 78%.
- Total vegetable cultivation- 44000 ha.





www.vnrseeds.com

# Purba Medinipur



- **Vegetable Crops- Brinjal, Cucurbits, Okra, Cauliflower, Cabbage & Tomato.**
- Net cultivated area- 3,04,800 ha.
- Irrigated land- 58%.
- Cropping Intensity- 170%.
- Vegetable cultivated area- 32799 ha.



VNR

www.vnrseeds.com

# South 24 Pargana



- **Vegetable crops-  
Brinjal, Cucurbits, Okra,  
Cabbage, Cauliflower &  
Tomato.**



VNR

www.vnrseeds.com

# HQ-2(Jhargram)





www.vnrseeds.com

vnrseeds  
Corporate Sustain Strategy

# Bankura



- **Vegetables- Eggplant, Okra, Cabbage, Cauliflower, Tomato, Cucumber & Gourds.**
- Agriculture contributes 70% income of Bankura.
- 80% farmers are Small & Marginal.
- Irrigated land- 46%.
- Net cultivated area- 1,61,507 ha.
- Crop Intensity- 193%.



www.vnrseeds.com

# Jhargram



- **Vegetable crop- Cucurbits, Tomato, Chili, Okra, Cauliflower, Cabbage & Cucumber.**
- Total cultivable area- 268249 ha.
- Total irrigated land- 218 ha.



www.vnrseeds.com

# Paschim Medinipur

## ARTISAN MAP OF PASCHIM MEDINIPUR DISTRICT



- **Vegetable crops- Cucurbits, Cauliflower, Cabbage, Tomato, Brinjal, Cucumber & Onion.**
- Total cultivated area- 597390 ha.
- Crop Intensity- 168%.
- **Total vegetable crop cultivated area- 32,110 ha.**
- All the vegetable field are irrigated field.



# HQ-3(Berhampur)

**BAHARAMPUR ASSEMBLY CONSTITUENCY**  
Located in Murshidabad District



www.mapsofindia.com

**LEGEND**

- Constituency Boundary
- District Boundary

Map not to Scale

Copyright © 2011 www.mapsofindia.com  
(Updated on 18th March 2011)



www.vnrseeds.com

# Murshidabad



- **Vegetable crops-  
Brinjal, Cucurbits,  
Cabbage, Tomato, Okra  
& Cauliflower.**
- Net cultivated area- 365000 ha.
- Small & Marginal farmers- 100%.
- Irrigated land- 70%.
- **Vegetable cultivated area- 72000 ha.**

# Birbhum



- **Vegetable crops- Eggplant, Okra, Cauliflower & Tomato.**
- **crops- Cucurbits, Cabbage, Tomato.**
- 75% of population depends on Agriculture.
- Total cultivated area- 320610 ha.
- Irrigated land- 55%.
- Small & Marginal farmer- 73%.



www.vnrseeds.com

# Purba Bardwan



- **Vegetable Crop- Brinjal, Cabbage, Cauliflower, Okra, Cucurbits & Tomato.**
- Total cropped area- 465000 ha.



VNR

www.vnrseeds.com

# Paschim Burdwan



Source: Mapso

- **Vegetable Crops-  
Brinjal, Cabbage,  
Cauliflower, Cucurbits,  
Okra & Tomato.**
- Total cultivated area- 34420 ha.

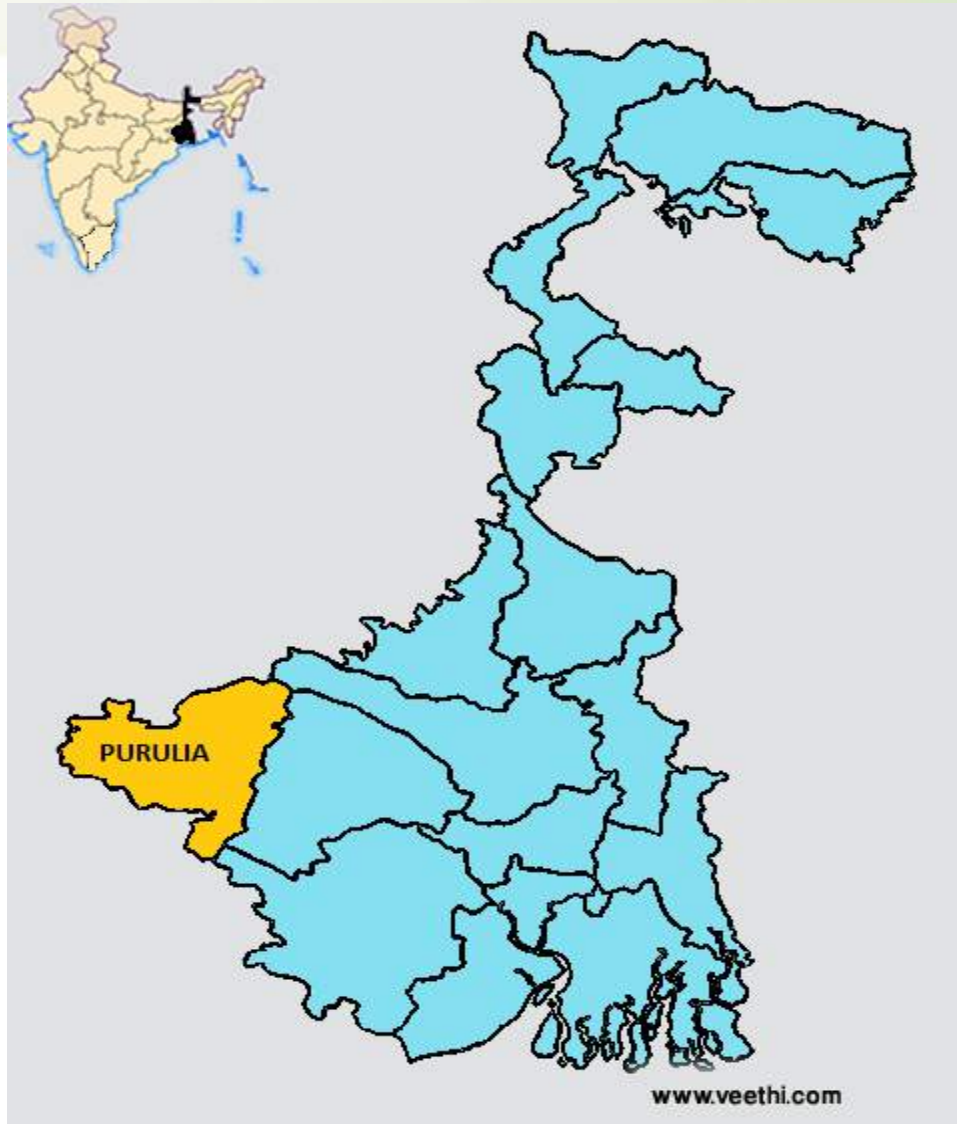


VNR

[www.vnrseeds.com](http://www.vnrseeds.com)

vnrseeds  
Corporate Sustainment Strategy

# HQ-4(Purulia)





VNR

www.vnrseeds.com

vnrseeds  
Corporate Sowing Strategy

# Purulia



- **Vegetable crops- Brinjal, Tomato, Cauliflower, Okra, Cucurbits, Cabbage.**
- Chili is the growing crop here.
- Total vegetable cultivated land- 44870 ha.
- In 2020-2021 the total production was 1104390 mt.



VNR

www.vnrseeds.com

vnrseeds  
Corporate Sowing Strategy

# Alipurduar



Figure 2.1 Alipurduar District (Block-wise).

- Main crop- Paddy.
- Other essential crops- Mustard, Jute, Tobacco, Sugarcane & Wheat.
- Famous for Tea & Timber.
- **Vegetables- Tomato, Cabbage, Eggplant, Cucumber & Pumpkin.**







VNR

www.vnrseeds.com

vnrseeds  
Corporate Sustainment Strategy

# References

- <https://www.agrifarming.in/district-wise-crop-production-in-west-bengal-major-crops-in-west-bengal#:~:text=The%20important%20crops%20grown%20in,production%20and%20other%20vegetable%20crops.>
- <https://birbhum.gov.in/agriculture/#:~:text=The%20district%20is%20spread%20over,is%20characterized%20by%20undulating%20topography.>

# References

- <https://bankura.gov.in/agriculture/>
- [https://agricoop.nic.in/sites/default/files/WestBengal%207-Hooghly-31.12.2011\\_0.pdf](https://agricoop.nic.in/sites/default/files/WestBengal%207-Hooghly-31.12.2011_0.pdf)
- [https://www.nabard.org/demo/auth/writereaddata/tender/2510163628WB\\_HOOGHLY.pdf](https://www.nabard.org/demo/auth/writereaddata/tender/2510163628WB_HOOGHLY.pdf)
- <http://www.howrahkvk.org>
- <http://wbdmd.gov.in/writereaddata/uploaded/DP/DPJhargram74824.pdf>

# References

- [https://www.nabard.org/demo/auth/writereaddata/tender/2510164905WB\\_MURSHIDABAD.pdf](https://www.nabard.org/demo/auth/writereaddata/tender/2510164905WB_MURSHIDABAD.pdf)
- [https://agricoop.nic.in/sites/default/files/WestBengal%2014-Paschim%20Medinapur-31.12.2011\\_0.pdf](https://agricoop.nic.in/sites/default/files/WestBengal%2014-Paschim%20Medinapur-31.12.2011_0.pdf)
- [http://www.nicra-icar.in/nicrarevised/images/statewiseplans/West%20Bengal%20\(Pdf\)/BCKVV,%20Kalyani/WestBengal%2012-Nadia-31.12.2011.pdf](http://www.nicra-icar.in/nicrarevised/images/statewiseplans/West%20Bengal%20(Pdf)/BCKVV,%20Kalyani/WestBengal%2012-Nadia-31.12.2011.pdf)

# References

- [http://north24parganas.gov.in/blocks/habra\\_i/about\\_block/agriculture](http://north24parganas.gov.in/blocks/habra_i/about_block/agriculture)
- [https://www.nabard.org/demo/auth/writereaddata/tender/2510160002WB\\_NORTHARGANA.pdf](https://www.nabard.org/demo/auth/writereaddata/tender/2510160002WB_NORTHARGANA.pdf)
- <https://www.kvkcrijaf.org.in/Reports/CDAP%20Paschim%20Bardhaman.pdf>
- <http://wbdmd.gov.in/writereaddata/uploaded/DP/DPPurba%20Bardhaman66806.pdf>



VNR

www.vnrseeds.com

vnrseeds  
Corporate Sustainment Strategy

# References

- <https://purbamedinipur.gov.in/agriculture/>
- <https://purulia.gov.in/horticulture/#>



VNR

[www.vnrseeds.com](http://www.vnrseeds.com)

vnrseeds  
*Corporate Inherent Strategy*



**Thank You**