



Jun 4, 2023 11:27:41 AM
Tarwan
North Chotanagpur Division
Jharkhand
ó v



Jun 4, 2023 11:10:18 AM
Kalyanpur - Keredari Road
Keredari
North/Chotanagpur Division
Jharkhand
ó v



 **GPS Map Camera**



Saradhu, Jharkhand, India


Upkapani, VX5R+M48, Saradhu, Jharkhand 825321, India

Lat 23.860856°

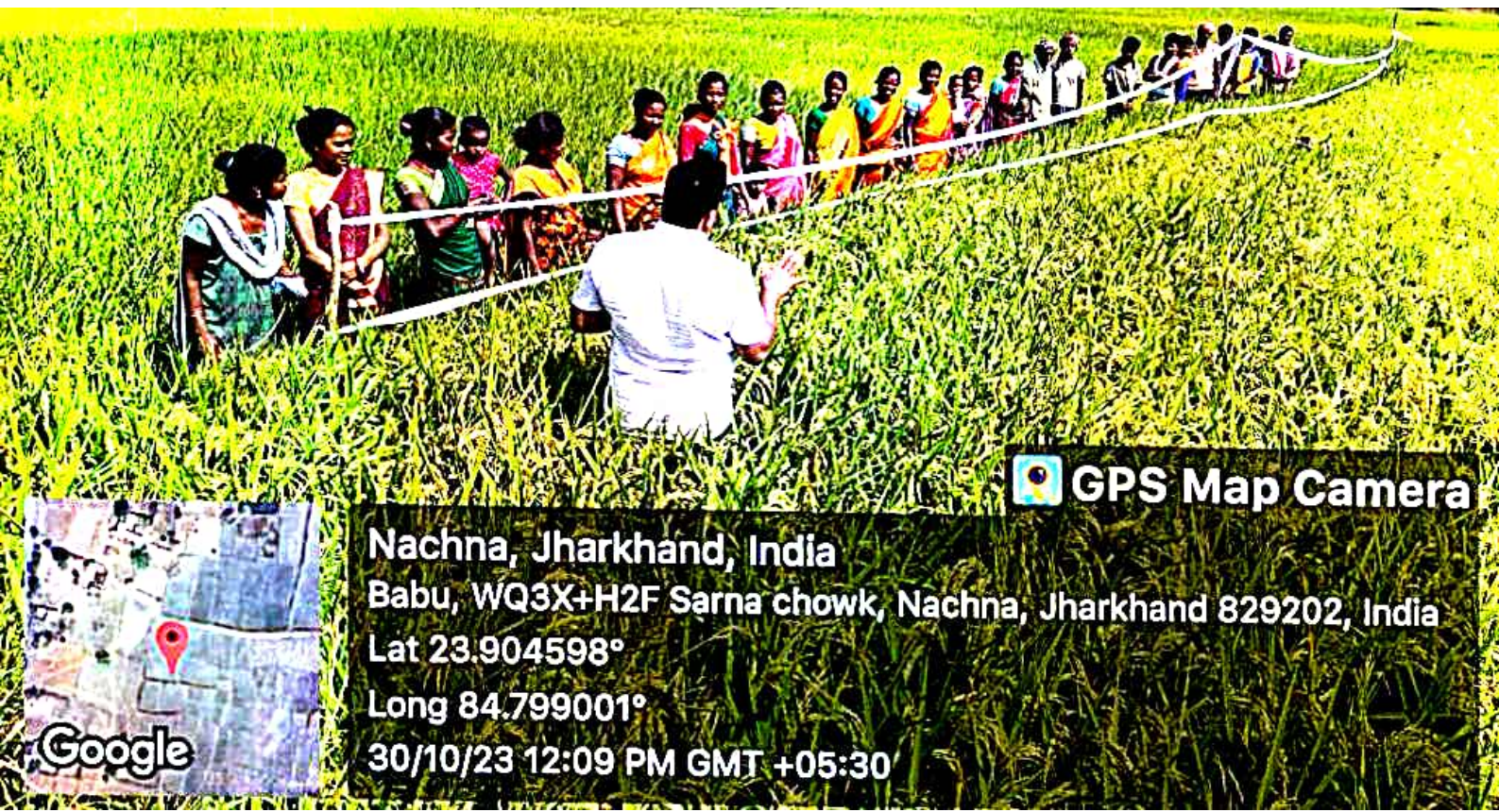
Long 84.990806°

05/11/23 02:03 PM GMT +05:30



 **GPS Map Camera**

Chatra, Jharkhand, India
Unnamed Road, Jharkhand 825403, India
Lat 24.31452°
Long 84.751215°
02/11/23 11:55 AM GMT +05:30



 **GPS Map Camera**

Nachna, Jharkhand, India

Babu, WQ3X+H2F Sarna chowk, Nachna, Jharkhand 829202, India


Lat 23.904598°

Long 84.799001°

30/10/23 12:09 PM GMT +05:30





 **GPS Map Camera**

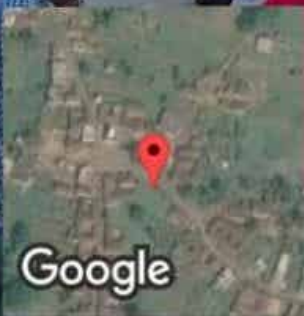
Chatra, Jharkhand, India

Unnamed Road, Jharkhand 829209, India

Lat 23.751123°

Long 85.097137°

29/10/23 01:42 PM GMT +05:30



Google



 **GPS Map Camera**



Salgi, Jharkhand, India
XQPV+RJ6, Salgi, Jharkhand 825103, India
Lat 23.987301°
Long 84.794414°
28/10/23 11:42 AM GMT +05:30



Jun 5, 2023 12:20:33 PM
Collage Road
Chatra
North Chotanagpur Division
Jharkhand
ó v



 **GPS Map Camera**

Soparam, Jharkhand, India
VXQ4+2R, Soparam, Jharkhand 825321, India
Lat 23.887174°
Long 84.957173°
03/11/23 01:32 PM GMT +05:30

 **Google**